

PH0663841

UNITED STATES DEPARTMENT OF THE INTERIOR  
NATIONAL PARK SERVICE

FOR NPS USE ONLY

FEB 28 1978 DATA SHEET

RECEIVED

DATE ENTERED

OCT 11 1978

## NATIONAL REGISTER OF HISTORIC PLACES INVENTORY -- NOMINATION FORM

SEE INSTRUCTIONS IN *HOW TO COMPLETE NATIONAL REGISTER FORMS*  
TYPE ALL ENTRIES -- COMPLETE APPLICABLE SECTIONS

**1 NAME**

HISTORIC

**W. L. Foley Building**

AND/OR COMMON

**W. L. Foley Building****2 LOCATION**

STREET &amp; NUMBER

**214-218 Travis Street**

\_\_\_ NOT FOR PUBLICATION

CITY, TOWN

**Houston**

\_\_\_ VICINITY OF

CONGRESSIONAL DISTRICT

**18**

STATE

**Texas**CODE  
**048**

COUNTY

**Harris**CODE  
**201** ✓**3 CLASSIFICATION**

## CATEGORY

\_\_\_ DISTRICT  
\_\_\_ BUILDING(S)  
 STRUCTURE  
\_\_\_ SITE  
\_\_\_ OBJECT

## OWNERSHIP

\_\_\_ PUBLIC  
 PRIVATE  
\_\_\_ BOTH  
**PUBLIC ACQUISITION**  
\_\_\_ IN PROCESS  
\_\_\_ BEING CONSIDERED

## STATUS

\_\_\_ OCCUPIED  
 UNOCCUPIED  
\_\_\_ WORK IN PROGRESS  
**ACCESSIBLE**  
\_\_\_ YES: RESTRICTED  
\_\_\_ YES: UNRESTRICTED  
 NO

## PRESENT USE

\_\_\_ AGRICULTURE  
 COMMERCIAL  
\_\_\_ EDUCATIONAL  
\_\_\_ ENTERTAINMENT  
\_\_\_ GOVERNMENT  
\_\_\_ INDUSTRIAL  
\_\_\_ MILITARY  
\_\_\_ MUSEUM  
\_\_\_ PARK  
\_\_\_ PRIVATE RESIDENCE  
\_\_\_ RELIGIOUS  
\_\_\_ SCIENTIFIC  
\_\_\_ TRANSPORTATION  
\_\_\_ OTHER:

**4 OWNER OF PROPERTY**

NAME

**Jazz Palace, Inc. (Gregory J. Gallagher, President)**

STREET &amp; NUMBER

**311 San Jacinto Building**

CITY, TOWN

**Houston**

\_\_\_ VICINITY OF

STATE

**Texas 77002****5 LOCATION OF LEGAL DESCRIPTION**COURTHOUSE,  
REGISTRY OF DEEDS, ETC.**Harris County Courthouse**

STREET &amp; NUMBER

**301 San Jacinto**

CITY, TOWN

**Houston**

STATE

**Texas****6 REPRESENTATION IN EXISTING SURVEYS**

TITLE

**Report of Community Development Division, Planning and Programming  
Section, City of Houston**

DATE

**1976**\_\_\_ FEDERAL \_\_\_ STATE \_\_\_ COUNTY  LOCALDEPOSITORY FOR  
SURVEY RECORDS**City Hall**

CITY, TOWN

**Houston**

STATE

**Texas**

# 7 DESCRIPTION

## CONDITION

## CHECK ONE

## CHECK ONE

EXCELLENT

DETERIORATED

UNALTERED

ORIGINAL SITE

GOOD

RUINS

ALTERED

MOVED      DATE \_\_\_\_\_

FAIR

UNEXPOSED

DESCRIBE THE PRESENT AND ORIGINAL (IF KNOWN) PHYSICAL APPEARANCE

Set in Houston's oldest sector of the business district, one building down from the Old Cotton Exchange Building, and just around the corner from Old Market Square, the Foley Building is in a prime location to provide support for the rejuvenation of this historic area in Texas' largest city.

The building's brick and stone-trimmed, three-bay, three-story facade faces southeast on Travis Street. While the ground floor has been altered by large expanses of sheet glass, the sidewalk canopy, supported on thin cast-iron columns, is a typical feature of urban architecture of the 19th and early 20th centuries. The second and third stories are symmetrically arranged with four 2-over-2 double-hung sash windows per story separated by insized piers, with a corbelled cornice between second and third story, and punctuated by limestone medallions on the outer pilasters defining each bay. The third story windows are arched with limestone keystones, voussoirs and impost. The corbelled limestone parapet topping the facade conceals the flat roof behind, slanting slightly to the rear of the building.

The only feature that sets the third bay, 1889 addition, apart from the original "recycled" two bays is that it is somewhat shorter in height, with the two being joined by a double set of pilasters, identical in detail, but off-set in height, as opposed to a single pilaster joining the two original bays. The parapet may have been topped with a cornice that has since been removed.

The building sustained substantial fire damage in May, 1976, and is presently unoccupied.

# 8 SIGNIFICANCE

PERIOD	AREAS OF SIGNIFICANCE -- CHECK AND JUSTIFY BELOW				
<input type="checkbox"/> PREHISTORIC	<input type="checkbox"/> ARCHEOLOGY-PREHISTORIC	<input type="checkbox"/> COMMUNITY PLANNING	<input type="checkbox"/> LANDSCAPE ARCHITECTURE	<input type="checkbox"/> RELIGION	
<input type="checkbox"/> 1400-1499	<input type="checkbox"/> ARCHEOLOGY-HISTORIC	<input type="checkbox"/> CONSERVATION	<input type="checkbox"/> LAW	<input type="checkbox"/> SCIENCE	
<input type="checkbox"/> 1500-1599	<input type="checkbox"/> AGRICULTURE	<input type="checkbox"/> ECONOMICS	<input type="checkbox"/> LITERATURE	<input type="checkbox"/> SCULPTURE	
<input type="checkbox"/> 1600-1699	<input checked="" type="checkbox"/> ARCHITECTURE	<input type="checkbox"/> EDUCATION	<input type="checkbox"/> MILITARY	<input type="checkbox"/> SOCIAL/HUMANITARIAN	
<input type="checkbox"/> 1700-1799	<input type="checkbox"/> ART	<input type="checkbox"/> ENGINEERING	<input type="checkbox"/> MUSIC	<input type="checkbox"/> THEATER	
<input checked="" type="checkbox"/> 1800-1899	<input checked="" type="checkbox"/> COMMERCE	<input type="checkbox"/> EXPLORATION/SETTLEMENT	<input type="checkbox"/> PHILOSOPHY	<input type="checkbox"/> TRANSPORTATION	
<input type="checkbox"/> 1900-	<input type="checkbox"/> COMMUNICATIONS	<input type="checkbox"/> INDUSTRY	<input type="checkbox"/> POLITICS/GOVERNMENT	<input type="checkbox"/> OTHER (SPECIFY)	
		<input type="checkbox"/> INVENTION			

SPECIFIC DATES **1860; 1889**

BUILDER/ARCHITECT **Eugene T. Heiner, arch. (1889)  
John Lucas, A. C. Moran, contrs.**

## STATEMENT OF SIGNIFICANCE

Just around the corner from Old Market Square in downtown Houston, and separated by one building from a National Register structure, the Old Cotton Exchange Building, the W. L. Foley building has played a distinctive role in the Houston business district since 1860. After John Kennedy, an early merchant and Indian trader, built the building in 1860, it served as a Confederate armory during the Civil War, and survived looting and damage inflicted by Confederate veterans and a fire in 1888 which destroyed about half the building, as well as a fire in 1976 which damaged the two upper stories and caused water damage to the ground floor. The existing three-bay Victorian facade and addition were designed in 1889 by Eugene T. Heiner (1852-1901), also the architect of the nearby Cotton Exchange Building, and built by John Lucas and A. C. Moran, principal contractors. Two years earlier ownership of the building had passed to W. L. Foley, the "dean of Houston dry goods merchants" and son-in-law of John Kennedy. W. L. Foley Dry Goods Co. was operated in the building until 1948. Then it remained vacant for several years until it became the home of a lively entertainment establishment, the Village Inn Pizza Parlor, in the late 1960's and early 1970's, when an effort began to rejuvenate the Old Market Square area. The building that is thought to be the oldest commercial building in the city at its original site is in the same block with the Foley and Old Cotton Exchange Buildings, at 813 Congress.

Old Market Square, around the corner from the Foley Building, is thought to be the earliest open-market type, central trading area in Houston, and was the site of the earlier city hall for the city of Houston. Due to the popularity of this site, many merchants deliberately located their permanent structures as close to the square as possible.

After a fire in August, 1860, destroyed most of the block on which the Foley Building now stands, including Kennedy's Trading Post, which John Kennedy had established in 1843, Kennedy had a three-story brick building, 100 feet long by 80 feet deep, erected at the intersection of Congress at Travis, facing Travis. The 1860 building had four 25' by 80' bays, with Kennedy's Trading Post occupying the Congress corner quarter of the building.

UNITED STATES DEPARTMENT OF THE INTERIOR  
NATIONAL PARK SERVICE

NATIONAL REGISTER OF HISTORIC PLACES  
INVENTORY -- NOMINATION FORM

FOR NPS USE ONLY

RECEIVED FEB 28 1978

DATE ENTERED

OCT 11 1978

CONTINUATION SHEET

ITEM NUMBER 8 PAGE 2

Having served as a Confederate armory during the war, the building was looted by a group of Confederate veterans seeking cartridges and lead after the South surrendered. Kennedy pleaded with the looters to stop, but to no avail. They were scattering gun powder throughout the building and he feared the danger of an explosion or fire. Finally he hired men and teams of horses to flood the building with water, load the powder and ammunition on drays and dump them off the Milam St. Bridge into Buffalo Bayou.

With Kennedy's death in 1878, ownership of the building went to his children. His daughter, Mary Frances, had married a Houston dry goods merchant, William L. Foley, in 1873.

Another fire in 1888 destroyed the northern two bays of the building. Foley's name was on the recycled Kennedy building and addition when its brick three-bay facade was added in 1889, but he did not move his business there until 1896. Foley inherited part of the property from his wife, Mary Frances, when she died in 1886, and bought the other part from her brother, John Kennedy, Jr.

Foley was known as the "dean of Houston dry goods merchants" because so many young men learned the trade from him, such as his nephews, James A. and Pat Foley, who immigrated to Houston from Ireland to work under him. James and Pat founded Foley Bros. in 1900, an organization still prospering as part of the Federated Stores chain.

When W. L. Foley died in 1925, the property was divided equally among his three children. W. L. Foley Dry Goods Co. continued to operate under the supervision of the children until 1948. The last of the children, Blanche, died in 1963, leaving the property to the Sisters of the Incarnate Word. The building remained vacant for several years after the clothing store closed.

While housing the Village Inn Pizza Parlor in May, 1976, a fire caused major damage to parts of the second and third floors and water damage to the first floor. The building is owned by Jazz Palace, Inc., with Gregory J. Gallagher as president. It is now vacant.

**9 MAJOR BIBLIOGRAPHICAL REFERENCES**

Houston Tri-Weekly Telegraph

Houston Weekly Telegraph

Harris County Heritage Society News

True Stories of Old Houston and Houstonians, by Dr. S. O. Young, pub. and Oscar Springer, Galveston, 1913.

New Encyclopedia of Texas, Ellis A. Davis, ed.; Edwin H. Grobe, pub.; Texas Development Bureau, Dallas.

**10 GEOGRAPHICAL DATA**

ACREAGE OF NOMINATED PROPERTY less than one

QUADRANGLE NAME Settegast, Tex

QUADRANGLE SCALE 1:24000

UTM REFERENCES 680

A 15 271 665 3,219,416,8,0

B                    

C                    

D                    

E                    

F                    

G                    

H                    

VERBAL BOUNDARY DESCRIPTION

LIST ALL STATES AND COUNTIES FOR PROPERTIES OVERLAPPING STATE OR COUNTY BOUNDARIES

STATE      CODE      COUNTY      CODE     

STATE      CODE      COUNTY      CODE     

**11 FORM PREPARED BY**

NAME / TITLE Joe Williams, Project Director  
Binnie McCreary, Research Assistant

ORGANIZATION Texas Historical Commission DATE January 9, 1978

STREET & NUMBER 1511 Colorado TELEPHONE (512) 475-3094

CITY OR TOWN Austin STATE Texas

**12 STATE HISTORIC PRESERVATION OFFICER CERTIFICATION**

THE EVALUATED SIGNIFICANCE OF THIS PROPERTY WITHIN THE STATE IS:

NATIONAL      STATE      LOCAL X

As the designated State Historic Preservation Officer for the National Historic Preservation Act of 1966 (Public Law 89-665), I hereby nominate this property for inclusion in the National Register and certify that it has been evaluated according to the criteria and procedures set forth by the National Park Service.

STATE HISTORIC PRESERVATION OFFICER SIGNATURE [Signature] DATE 2-14-78

TITLE Texas Historic Preservation Officer

FOR NPS USE ONLY

I HEREBY CERTIFY THAT THIS PROPERTY IS INCLUDED IN THE NATIONAL REGISTER

ATTEST: [Signature] DATE 10/6/78  
William Lebovich DATE 10/6/78  
CHIEF OF REGISTRATION

UNITED STATES DEPARTMENT OF THE INTERIOR  
NATIONAL PARK SERVICE

**NATIONAL REGISTER OF HISTORIC PLACES  
INVENTORY -- NOMINATION FORM**

FOR NPS USE ONLY

RECEIVED FEB 28 1978

DATE ENTERED OCT 11 1978

CONTINUATION SHEET

ITEM NUMBER 9 PAGE 2

Houston Daily Post

Harris County Clerk, Deed Records of Harris County

Market Square Gazette

Houston Post

Houston, A History and Guide, American Guide Series, Anson Jones Press,  
Houston, 1942.

Report of Community Development Division, Planning and Programming  
Section, City of Houston, 1976.

Oral interviews:

Mrs. Austin C. Wilson, Harris County Heritage Society research  
specialist (who provided Harris County Deed Record material),  
September 16, 1976.

Rt. Rev. Msgr. Anton J. Frank, pastor of Annunciation Church,  
September 15, 1976.

Gregory J. Gallagher, president of Jazz Palace, Inc., September 17,  
1976.

Unpublished historical monograph by A. Pat Daniels, Member, Harris  
County Historical Commission, P. O. Box 694, Houston, Texas.

Property

Foley, W. L., Building

78002942

State

IN.

Working Number

2.28.78.2588

TECHNICAL

Photos

12

Maps

1

CONTROL

OK 3.1.78

HISTORIAN

5-10-78

Joe Garner  
ACCEPT

How extensive was fire damage? call for photos.

5/10 - per Bob Handy's call: no damage to facade!  
owner just wants to sell out. state considers  
this an important resource in one of last surviving  
low-density historic zones of Houston

ARCHITECTURAL HISTORIAN

Accept 5.15.78  
Barham  
4.27.78

Substantial fire damage. call for more recent photo and preservation plans. see telephone report

ARCHEOLOGIST

No damage to facade - still eligible for architectural significance. Barham 10.6.78

OTHER

HAER

Inventory \_\_\_\_\_

Review \_\_\_\_\_

REVIEW UNIT CHIEF

- (1) Owner opposes listing
- (2) Fire did not diminish exterior integrity
- (3) Very significant as 19th C commercial structure owned by major Houston merchant (Foley) and reflects 19th C architectural styles (rounded arch windows, cornice)

Accept  
Leborich  
10/6/78

BRANCH CHIEF

KEEPER

Accepted 10/11/78

National Register Write-up \_\_\_\_\_

Send-back \_\_\_\_\_

Entered OCT 11 1978

Federal Register Entry 11-7-78

Re-submit \_\_\_\_\_

INT:2106-74





PROPERTY OF THE NATIONAL REGISTER

W. L. Foley Building  
214-218 Travis Street  
Houston, Harris Co., Texas  
Texas Historical Commission  
by Danny Hardy, May 1978  
Southeast elevation

OCT 11 1978

102  
10-5-78



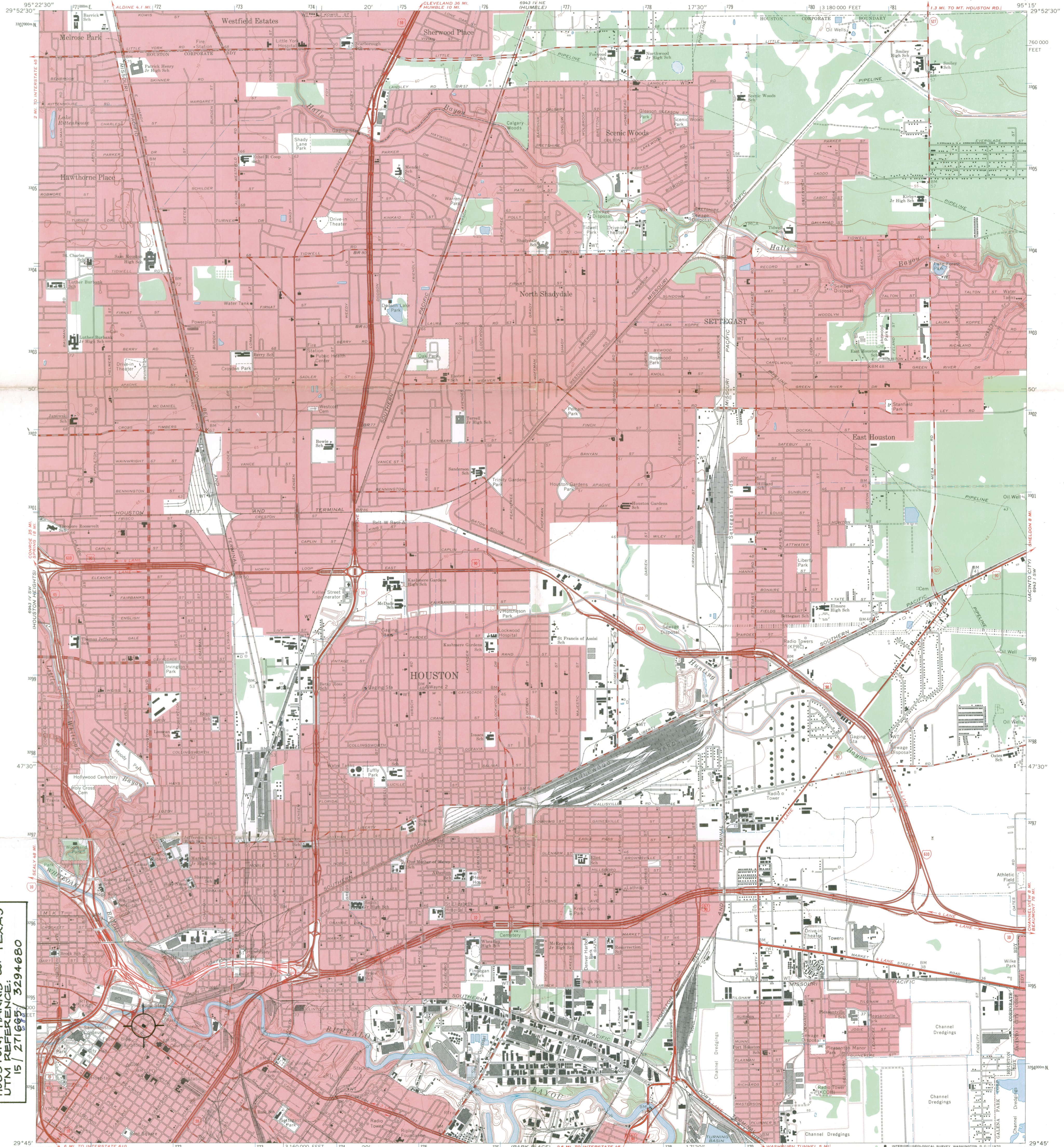
PROPERTY OF THE NATIONAL REGISTER

W. L. Foley Building  
Houston, Harris County, Texas  
Tex. Hist. Com., 1971  
Southeast elevation

FEB 28 1978


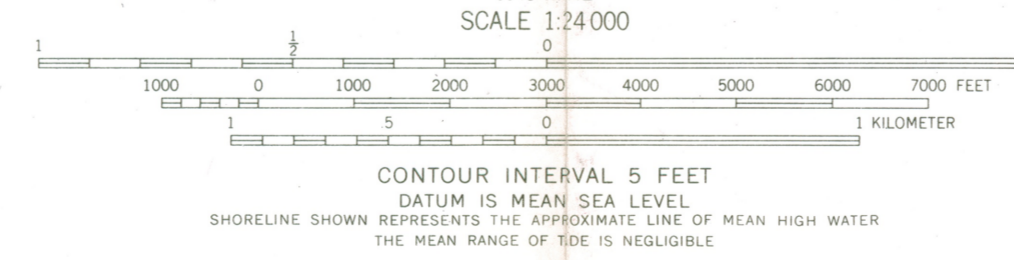
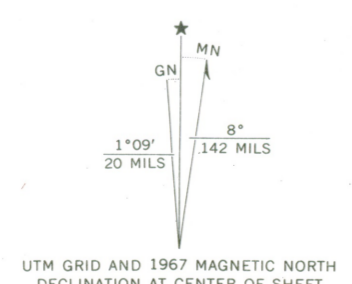
OCT 11 1978

292



W. L. FOLEY BUILDING  
214-216 TRAVIS STREET  
HOUSTON, HARRIS CO. TEXAS  
UTM REFERENCE:  
15 / 271695 / 3294680

Mapped, edited, and published by the Geological Survey  
Control by USGS, USC&GS, and USCE  
Planimetry by photogrammetric methods from aerial photographs taken  
1966. Topography enlarged from 1:31 680-scale AMS map of Settegast  
Quadrangle. Original map by planetable surveys 1943. Revised 1967  
Polyconic projection. 1927 North American datum.  
10,000-foot grid based on Texas coordinate system, south central zone  
1000-meter Universal Transverse Mercator grid ticks,  
zone 15, shown in blue  
Red tint indicates areas in which only landmark buildings are shown



ROAD CLASSIFICATION

Heavy-duty	Light-duty
Medium-duty	Unimproved dirt
Interstate Route	U. S. Route
	State Route

THIS MAP COMPLIES WITH NATIONAL MAP ACCURACY STANDARDS  
FOR SALE BY U. S. GEOLOGICAL SURVEY, DENVER, COLORADO 80225, OR WASHINGTON, D. C. 20242  
A FOLDER DESCRIBING TOPOGRAPHIC MAPS AND SYMBOLS IS AVAILABLE ON REQUEST

SETTEGAST, TEX.  
N2945—W9515/7.5

2995-431

1967  
AMS 6943 IV SE—SERIES V882

**GREGORY J. GALLAGHER**

PHONE 225-9363

311 SAN JACINTO BUILDING

HOUSTON, TEXAS 77002

April 20, 1978

Dr. William J. Murtagh  
Keeper of the National Register  
National Park Service  
Department of the Interior  
Washington, D. C. 20240

RE: H34-880  
W. L. Foley Building  
214 Travis Street  
Houston, Texas 77002

Dear Dr. Murtagh:

I was not fully aware of the tax consequences of having the W. L. Foley Building placed on the National Register. Could you tell me how much time I might have to give full consideration whether we wish to rehabilitate the Foley Building or not.

Thank you for your consideration.

Very truly yours,



Gregory J. Gallagher

GJG/b

GREGORY J. GALLAGHER  
5000 28th Street  
5000 28th Street  
HOUSTON, TEXAS 77056

April 20, 1978

Dr. William J. Burroughs  
Keeper of the National Register  
National Park Service  
Department of the Interior  
Washington, D.C. 20540

THE NATIONAL REGISTER OF HISTORIC PLACES

DATE REC'D APR 25 1978

INDIVIDUAL RESPONSE (ATTACHED)

INFORMATIVE MATERIAL SENT

TELEPHONE CALL (ATTACHED)

DATE ACTION TAKEN \_\_\_\_\_

INITIALS **BH.**

→ sent NP letter & effect 5-9-78

Very truly yours,

GREGORY J. GALLAGHER

3/2/78



EAGLE-A

ACCREDITANCE BOND

5.1.78

TELEPHONE REPORT

1. CALL  TO:  FROM (Name)

Gregory J. Gallagher

2. ADDRESS (Tel. No. if needed)

713.225.9363

3. SUBJECT, PROJECT NO., ETC.

W. L. Foley Bldg.

4. DETAILS OF DISCUSSION

explained TRA incentives & disincentives -

Because of fire, Gallagher would like us to hold up until they decide what to do w/ the bldg (take advantage of re lat deduction or demolition)

will call State & get their response

NAME OF PERSON PLACING/RECEIVING CALL

Handy

TITLE

OFFICE

5.1.78

12:20

TELEPHONE REPORT

1. CALL  TO:  FROM (Name)

Marie Landon

2. ADDRESS (Tel. No. if needed)

512.475.3094

3. SUBJECT, PROJECT NO., ETC.

W. L. Foley Bldg.

4. DETAILS OF DISCUSSION

- objections to holding?
- Landon surprised Gallagher had changed his mind; originally when bldg nominated, Gallagher had been pro-listing.
- Marie wants to check around before making a decision - will call back

3:45 CALL BACK

- Landon spoke w/ woman in Houston
- Estimate of rehab cost, has dissuaded Gallagher
- Also: bldg in old commercial area - rundown
- Houston Cotton Exchange in same block + listed in N.R. has experienced difficulties in leasing space
- This area - one of low-density on edge of high use area
- State would like to see bldg listed
- State meeting this week in Houston - someone will speak to Gallagher about this
- will call back w/ results of that meeting

HOLD TIL THEN

NAME OF PERSON PLACING/RECEIVING CALL

Hardy

TITLE

Historian

OFFICE

NR



5-9-78

11:35

AM  
PM

TELEPHONE REPORT

1. CALL  TO:  FROM (Name)

Marie Landon

2. ADDRESS (Tel. No. if needed)

3. SUBJECT, PROJECT NO., ETC.

Foley Blg.

4. DETAILS OF DISCUSSION

Spoke (Danny) <sup>SHPD office</sup> w/ Gallagher <sup>this</sup> past weekend -  
no longer interested in rehab  
wants to sell - <sup>at risk</sup> NR status <sup>will</sup> making ~~sale~~ <sup>sale</sup> more  
difficult

Danny will call him today

SHPD will advert. in newsletter - "hist. blgs  
for sale"

Group in Houston is buying up blgs like this  
(Danny will put Gallagher in touch w/ them)

State wants to see it listed:

NAME OF PERSON PLACING/RECEIVING CALL

Handy

TITLE

OFFICE

NP

W/ NOM.

**GREGORY J. GALLAGHER**  
PHONE 225-9363  
311 SAN JACINTO BUILDING  
HOUSTON, TEXAS 77002

May 12, 1978

TX.

Dr. William J. Murtagh  
Keeper of the National Register  
National Park Service  
Department of the Interior  
Washington, D. C. 20240

RE: H34-880  
W. L. Foley Building  
~~214 Travis Street~~  
Houston, Texas 77002

Dear Dr. Murtagh:

Reference is made to my letter to you dated April 20, 1978, and your letter to me of May 9, 1978.

I hereby request that you temporarily remove the captioned property from consideration for listing on the National Register until we can determine our plans for the building.

Sincerely,



Gregory J. Gallagher

GJG/b

GREGORY J. SALAMER  
PHON 522-2262  
311 EAST LINDEN BUILDING  
HOUSTON TEXAS 77002

MAY 12 1978



Mr. William J. Murphy  
Member of the National Register  
National Land Service  
Department of the Interior  
Washington, D.C. 20540

522-2262  
311 East Linden Building  
514 Travis Street  
Houston, Texas 77002

Dear Mr. Murphy:

Reference is made to my letter to you dated April 30, 1978, and your letter to me of May 2, 1978.

I hereby request that you temporarily remove the captioned property from consideration for listing on the National Register until we can determine our plans for the building.

Sincerely,

Gregory J. Salamer

gjs

P. Alley - 6/13/78  
Called - will not be in town  
July 1 - Left message



Texas Historical Commission  
Box 12276, Capitol Station  
Austin, Texas 78711  
Truett Latimer  
Executive Director

September 18, 1978

National Register Department  
Office of Archeology and Historic  
Preservation  
United States Dept. of the Interior  
Washington, D. C. 20240

ATTN: Joseph Towner

Dear Mr. Towner:

Enclosed is a recent photograph of the Foley Building in Houston, Harris Co., Texas, as per your request. If anything further is required, please let me know.

Sincerely,

A handwritten signature in cursive script that reads "Binnie McCreary".

Binnie McCreary  
Special Projects

Encl. (1)

BM/bdm

*Placing*

*Line Marking*

*ASG*

*USA*

THE NATIONAL REGISTER OF HISTORIC PLACES

DATE RECD OCT 05 1978

INDIVIDUAL RESPONSE (ATTACHED)

LETTERS RECEIVED SENT

TELEPHONE CALL (ATTACHED)

DATE ACTION TAKEN \_\_\_\_\_

INITIALS \_\_\_\_\_

ENTRIES IN THE NATIONAL REGISTER

STATE      TEXAS

Date Entered      OCT 11 1978

Name

Location

Foley, W. L., Building

Houston  
Harris County

Also Notified

Honorable Lloyd M. Bentsen

Honorable John G. Tower

Honorable Barbara C. Jordan

State Historic Preservation Officer  
Mr. Truett Latimer  
Executive Director  
Texas State Historical Commission  
P.O. Box 12276, Capitol Station  
Austin, Texas 78711

# NATIONAL REGISTER DATA SHEET

① NAME as it appears on federal register: Foley, W. L., Building  
 ② OTHER NAMES:  
 ③ date of entry: OCT 11 1978  
 ④ county code: 201

⑤ LOCATION street & number: 214-218 Travis St.  
 city / town: Houston  
 vicinity of:  
 state: TX  
 county: Harris  
 ⑥ NPS REGION: SW

⑦ OWNER  PRIVATE  STATE  MUNICIPAL  COUNTY  MULTIPLE  FEDERAL (agency name)  
 ⑧ ADMINISTRATOR:

⑨ EXISTING SURVEYS  HABS  HAER  NHL  
 ⑩ FUNDED?  YES  NO  
 ⑪ CONGRESS. DISTRICT: 18th  
 ⑫ SOURCE OF NOMINATION:  STATE  FEDERAL

⑬ WITHIN NATIONAL REGISTER HISTORIC DISTRICT?  YES, NAME  NO  
 ⑭ WITHIN NATIONAL HISTORIC LANDMARK?  YES, NAME  NO  
 ⑮ ACREAGE  
 if state who prepared form? SHPO staff  
 LOCAL  PRIVATE ORGANIZATION

⑯ CONDITION  
 excellent  good  fair  
 deteriorated  ruins  unexposed  unexcavated  
 altered  unaltered  reconstructed  excavated  
 original site  moved  unknown

⑰ features:  
 INTERIOR:  SUBSTANTIALLY INTACT-1  
 NOT INTACT-0  
 UNKNOWN-4  
 NOT APPLICABLE-7  
 EXTERIOR:  SUBSTANTIALLY INTACT-2  
 NOT INTACT-0  
 UNKNOWN-5  
 NOT APPLICABLE-8  
 ENVIRONS:  SUBSTANTIALLY INTACT-3  
 NOT INTACT-0  
 UNKNOWN-6  
 NOT APPLICABLE-9

⑱ ACCESS  YES-Restricted  YES-Unrestricted  No Access  Unknown  
 ⑲ ADAPTIVE USE  YES  NO  
 ⑳ SAVED?  YES  
 ㉑ IS PROPERTY A HISTORIC DISTRICT?  yes  no

㉒ AREAS OF SIGNIFICANCE:  
 ARCHEOLOGY-prehistoric-2  
 ARCHEOLOGY-historic-1  
 AGRICULTURE-3  
 ARCHITECTURE-4  
 ART-5  
 ENGINEERING-11  
 ENTERTAINMENT-26  
 EXPLORATION-12  
 HEALTH-27  
 ECONOMICS-9  
 EDUCATION-10  
 LANDSCAPE ARCH.-15  
 LAW-16  
 LITERATURE-17  
 MILITARY-18  
 MUSIC-19  
 PHILOSOPHY-20  
 POLITICS/GOVT.-21  
 RELIGION-22  
 SCIENCE-23  
 SOCIAL/HUMANITARIAN-24  
 SOCIAL/CULTURAL-30  
 TRANSPORTATION-25  
 RECREATION-28  
 SETTLEMENT-29  
 URBAN PLANNING-31  
 OTHER (SPECIFY)

㉓ CLAIMS: explain  
 'first'   
 'oldest'   
 'only'

㉔ functions  
 WHEN HISTORICALLY SIGNIFICANT:  
 CURRENTLY:  
 ㉕ dates of initial construction:  
 major alterations:  
 historic events:  
 ㉖ ETHNIC GROUP ASSOCIATION

㉗ architectural style(s):  
 ㉘ architect:  
 ㉙ master builder:  
 ㉚ engineer:

㉛ landscape architect / garden designer:  
 ㉜ interior decorator:  
 ㉝ artist:  
 ㉞ artisan:  
 ㉟ builder/contractor:

㊱ NAMES give role & date  
 PERSONAL:  
 EVENTS:  
 INSTITUTIONAL:

㊲ NATIONAL REGISTER WRITE-UP